



**ព្រះរាជាណាចក្រកម្ពុជា**  
**ជាតិ សាសនា ព្រះមហាក្សត្រ**

**រាជរដ្ឋាភិបាលកម្ពុជា**

លេខ : ...៧១...សសក្រ.បក

**អនុក្រឹត្យ**  
**ស្តីពី**

**ការធ្វើអនុបយោគផ្ទៃដីទំហំ ១០០ (មួយរយ) ហិកតា ស្ថិតនៅឃុំរាម ស្រុកព្រៃនប់ ខេត្តព្រះសីហនុ ជាដីឯកជនរបស់រដ្ឋ**

**រាជរដ្ឋាភិបាល**

- បានឃើញរដ្ឋធម្មនុញ្ញនៃព្រះរាជាណាចក្រកម្ពុជា
- បានឃើញព្រះរាជក្រឹត្យលេខ នស/រកត/០៩១៨/៩២៥ ចុះថ្ងៃទី ០៦ ខែកញ្ញា ឆ្នាំ ២០១៨ ស្តីពីការតែងតាំងរាជរដ្ឋាភិបាលនៃព្រះរាជាណាចក្រកម្ពុជា
- បានឃើញព្រះរាជក្រឹត្យលេខ នស/រកត/០៣២០/៤២១ ចុះថ្ងៃទី៣០ ខែមីនា ឆ្នាំ២០២០ ស្តីពីការតែងតាំង និងកែសម្រួលសមាសភាពរាជរដ្ឋាភិបាលនៃព្រះរាជាណាចក្រកម្ពុជា
- បានឃើញព្រះរាជក្រមលេខ នស/រកម/០៦១៨/០១២ ចុះថ្ងៃទី ២៨ ខែមិថុនា ឆ្នាំ ២០១៨ ដែលប្រកាសឱ្យប្រើច្បាប់ស្តីពីការរៀបចំនិងការប្រព្រឹត្តទៅនៃគណៈរដ្ឋមន្ត្រី
- បានឃើញព្រះរាជក្រមលេខ នស/រកម/០៦៩៩/០៩ ចុះថ្ងៃទី ២៣ ខែមិថុនា ឆ្នាំ ១៩៩៩ ដែលប្រកាសឱ្យប្រើច្បាប់ស្តីពីការបង្កើតក្រសួងរៀបចំដែនដី នគរូបនីយកម្ម និងសំណង់
- បានឃើញព្រះរាជក្រមលេខ នស/រកម/០៨០១/១៤ ចុះថ្ងៃទី ៣០ ខែសីហា ឆ្នាំ ២០០១ ដែលប្រកាសឱ្យប្រើច្បាប់ភូមិបាល
- បានឃើញព្រះរាជក្រឹត្យលេខ នស/រកត/០៨០៦/៣៣៩ ចុះថ្ងៃទី ០៣ ខែសីហា ឆ្នាំ ២០០៦ ស្តីពីគោលការណ៍ និងបញ្ញត្តិអន្តរកាលនៃការធ្វើអនុបយោគទ្រព្យសម្បត្តិសាធារណៈរបស់រដ្ឋ និងរបស់នីតិបុគ្គលសាធារណៈ
- បានឃើញអនុក្រឹត្យលេខ ១២៩ អនក្រ.បក ចុះថ្ងៃទី ២៧ ខែវិច្ឆិកា ឆ្នាំ ២០០៦ ស្តីពីវិធាន និងនីតិវិធីនៃការធ្វើអនុបយោគទ្រព្យសម្បត្តិសាធារណៈរបស់រដ្ឋ និងនីតិបុគ្គលសាធារណៈ
- យោងតាមសំណើរបស់រដ្ឋមន្ត្រីក្រសួងរៀបចំដែនដី នគរូបនីយកម្ម និងសំណង់

**សម្រេច**

**មាត្រា ១ .-**

ធ្វើអនុបយោគផ្ទៃដីសាធារណៈរបស់រដ្ឋទំហំ ១០០ (មួយរយ) ហិកតា ស្ថិតនៅឃុំរាម ស្រុកព្រៃនប់ ខេត្តព្រះសីហនុ ជាដីឯកជនរបស់រដ្ឋ តាមប្រព័ន្ធកូអរដោណេ Project UTM Zone 48N Datum WGS 1984 ដូចមានផែនទី និងតារាងនិយាមកាត្តាបំបែកជាឧបសម្ព័ន្ធនៃអនុក្រឹត្យនេះ និងផ្តល់ជាកម្មសិទ្ធិឯកជន ជូនក្រុមហ៊ុន



ខានូកី សែន ឌីវឡូបម៉ិន ឯ.ក (CANOPY SANDS DEVELOPMENT CO., LTD.) ជាថ្មីនឹងការចំណាយ  
ថវិកាសម្រាប់ការសាងសង់អាងប្រព្រឹត្តិកម្មទឹកកខ្វក់នៅចំណុចព្រែកអូរឈើទាល ខេត្តព្រះសីហនុ។

**មាត្រា ២ .-**

បទប្បញ្ញត្តិទាំងឡាយណាដែលផ្ទុយនឹងអនុក្រឹត្យនេះ ត្រូវទុកជានិរាករណ៍។

**មាត្រា ៣ .-**

រដ្ឋមន្ត្រីទទួលបន្ទុកទីស្តីការគណៈរដ្ឋមន្ត្រី រដ្ឋមន្ត្រីក្រសួងសេដ្ឋកិច្ច និងហិរញ្ញវត្ថុ រដ្ឋមន្ត្រីក្រសួងរៀបចំ  
ដែនដី នគរូបនីយកម្ម និងសំណង់ រដ្ឋមន្ត្រីក្រសួងមហាផ្ទៃ រដ្ឋមន្ត្រីក្រសួងទេសចរណ៍ រដ្ឋមន្ត្រីគ្រប់ក្រសួង និង  
ប្រធានស្ថាប័នដែលពាក់ព័ន្ធ អភិបាលនៃគណៈអភិបាលខេត្តព្រះសីហនុត្រូវទទួលបន្ទុកអនុវត្តអនុក្រឹត្យនេះ  
ចាប់ពីថ្ងៃចុះហត្ថលេខានេះតទៅ។

ថ្ងៃ ពុធ ៥ តុលា ខែ ៧ ឆ្នាំ ឆ្នាំជូត ទោស័ក ព.ស.២៥៦៤  
ធ្វើនៅរាជធានីភ្នំពេញ ថ្ងៃទី ៧ ខែ តុលា ឆ្នាំ២០២១



**សម្តេចអគ្គមហាសេនាបតីតេជោ ហ៊ុន សែន**


- កន្លែងទទួល:**
- ក្រសួងព្រះបរមរាជវាំង
  - អគ្គលេខាធិការដ្ឋានក្រុមប្រឹក្សាធម្មនុញ្ញ
  - អគ្គលេខាធិការដ្ឋានព្រឹទ្ធសភា
  - អគ្គលេខាធិការដ្ឋានរដ្ឋសភា
  - ខុទ្ទកាល័យសម្តេចអគ្គមហាសេនាបតីតេជោនាយករដ្ឋមន្ត្រី
  - ខុទ្ទកាល័យ សម្តេច ឯកឧត្តម លោកជំទាវ ឧបនាយករដ្ឋមន្ត្រី
  - ដូចមាត្រា ៣
  - រាជកិច្ច
  - ឯកសារ កាលប្បវត្តិ

តារាងទិន្នន័យបញ្ជីសម្ព័ន្ធនៃអង្គការស្រុកស្រែចម្ការ...ខេត្ត...ស្រុក...ឆ្នាំ ២០២១

Projection UTM Zone 48N, Datum WGS 1984

**ទីតាំងដីទី ១**


ID	E	N	ID	E	N	ID	E	N
1	347967.529	1165813.586	42	346643.887	1167287.540	83	347651.174	1166250.053
2	347950.521	1165842.174	43	346617.389	1167301.755	84	347749.640	1166111.418
3	347918.471	1165896.046	44	346590.618	1167315.554	85	347818.018	1166015.141
4	347873.207	1165972.346	45	346485.584	1167369.825	86	347905.394	1165892.117
5	347857.514	1165997.726	46	346426.334	1167400.325	87	347963.013	1165810.142
6	347840.487	1166023.337	47	346325.959	1167451.995	<b>ទីតាំងដីទី ២</b>		
7	347806.408	1166071.346	48	346299.637	1167464.532	88	342957.706	1164317.933
8	347788.042	1166096.960	49	346271.444	1167476.988	89	342975.550	1164330.624
9	347763.391	1166131.051	50	346244.593	1167487.896	90	342992.539	1164350.630
10	347720.690	1166190.623	51	346217.098	1167498.165	91	343000.602	1164366.192
11	347699.723	1166219.874	52	346188.730	1167507.678	92	343003.547	1164374.456
12	347647.431	1166292.966	53	346172.159	1167512.965	93	343008.390	1164392.771
13	347556.394	1166420.169	54	346132.015	1167525.330	94	343015.452	1164411.840
14	347538.331	1166445.288	55	346044.863	1167552.099	95	343024.758	1164429.921
15	347513.227	1166480.241	56	346042.449	1167552.877	96	343036.172	1164446.751
16	347502.952	1166494.547	57	346016.763	1167561.149	97	343046.523	1164459.368
17	347472.623	1166536.349	58	345988.492	1167570.835	98	343054.395	1164475.945
18	347461.378	1166551.688	59	345959.750	1167581.322	99	343055.795	1164494.243
19	347436.766	1166585.064	60	345930.657	1167592.680	100	343050.538	1164511.825
20	347427.746	1166597.063	61	345903.985	1167603.637	101	343039.322	1164526.351
21	347410.038	1166620.335	62	345885.546	1167611.642	102	343023.641	1164535.885
22	347401.817	1166630.845	63	345739.619	1167675.914	103	343011.722	1164538.808
23	347395.182	1166639.194	64	345716.981	1167685.604	104	342992.081	1164538.792
24	347382.994	1166654.023	65	345709.513	1167668.159	105	342965.109	1164540.154
25	347363.338	1166676.534	66	345890.839	1167593.875	106	342925.274	1164547.394
26	347343.341	1166698.203	67	345918.931	1167582.366	107	342899.548	1164555.610
27	347322.464	1166719.520	68	346140.022	1167501.286	108	342874.807	1164566.438
28	347282.437	1166758.101	69	346295.432	1167432.364	109	342852.129	1164579.431
29	347212.876	1166825.150	70	346421.128	1167376.619	110	342817.656	1164595.185
30	347105.261	1166928.897	71	346442.706	1167367.049	111	342768.278	1164605.841
31	347077.400	1166955.680	72	346589.714	1167280.205	112	342730.502	1164605.742
32	347062.742	1166969.096	73	346737.276	1167193.034	113	342898.291	1164598.617
33	347039.780	1166989.080	74	346784.678	1167158.899	114	342869.491	1164590.119
34	347037.890	1166990.623	75	346884.389	1167087.095	115	342846.626	1164578.755
35	347024.087	1167001.892	76	346898.522	1167076.918	116	342856.118	1164558.727
36	346993.044	1167026.649	77	347099.711	1166884.408	117	342598.068	1164539.735
37	346766.667	1167206.908	78	347270.709	1166720.788	118	342575.412	1164508.682
38	346743.334	1167224.466	79	347311.002	1166672.612	119	342558.735	1164474.675
39	346718.780	1167241.534	80	347350.837	1166624.983	120	342548.608	1164438.178
40	346694.034	1167257.760	81	347576.626	1166355.017	121	342548.376	1164400.744
41	346669.031	1167273.127	82	347610.963	1166306.668	122	342547.198	1164375.929



ទីតាំងដីទី ២ (ត)			ទីតាំងដីទី ៣ (ត)			ទីតាំងដីទី ៤(ត)		
ID	E	N	ID	E	N	ID	E	N
123	342555.508	1164338.294	167	342635.768	1163940.880	211	343145.612	1163978.979
124	342570.557	1164303.536	168	342644.159	1163888.253	212	343135.072	1163923.113
125	342586.260	1164278.440	169	342658.202	1163850.791	213	343124.262	1163886.772
126	342611.447	1164255.884	170	342678.445	1163816.283	214	343102.553	1163834.229
127	342634.595	1164245.392	171	342704.292	1163785.746	215	343084.560	1163800.856
128	342659.668	1164241.235	172	342734.981	1163760.080	216	343063.889	1163769.072
129	342676.613	1164242.141	173	342760.566	1163744.883	217	343038.372	1163732.989
130	342701.100	1164248.948	174	342792.536	1163737.923	218	343022.122	1163698.825
131	342722.997	1164261.848	175	342824.813	1163743.286	219	343012.450	1163662.251
132	342738.545	1164276.613	176	342852.814	1163760.212	220	343009.829	1163637.146
133	342758.681	1164293.811	177	342872.565	1163786.298	221	343011.740	1163599.363
134	342781.628	1164306.521	178	342880.220	1163809.680	222	343020.585	1163562.579
135	342805.661	1164314.586	179	342883.197	1163839.510	223	343036.060	1163528.058
136	342836.404	1164318.078	180	342891.730	1163870.974	224	343057.634	1163496.981
137	342856.995	1164316.500	181	342906.660	1163899.955	225	343084.569	1163470.415
138	342877.111	1164311.830	182	342927.326	1163925.169	226	343115.940	1163449.270
139	342894.034	1164307.266	183	342952.812	1163945.498	227	343150.672	1163434.272
140	342911.502	1164305.820	184	342981.989	1163960.041	228	343187.574	1163425.935
141	342928.944	1164307.539	185	343013.564	1163968.154	229	343225.380	1163424.545
142	342945.793	1164312.367	186	343037.476	1163976.556	230	343262.794	1163430.150
ទីតាំងដីទី ៣			187	343058.314	1163990.981	231	343296.870	1163441.817
143	343074.316	1164294.494	188	343080.570	1164021.618	232	343324.646	1163458.423
144	343056.391	1164302.601	189	343087.271	1164041.644	233	343348.132	1163480.687
145	343043.353	1164304.340	190	343089.260	1164058.451	234	343370.855	1163517.288
146	343023.930	1164301.217	191	343088.235	1164075.344	235	343380.390	1163548.213
147	343006.759	1164291.614	192	343084.228	1164091.787	236	343382.951	1163580.473
148	343001.910	1164287.155	193	343077.488	1164108.793	237	343378.414	1163612.516
149	342993.930	1164276.700	194	343072.376	1164127.746	238	343371.594	1163639.520
150	342986.894	1164266.390	195	343070.288	1164147.264	239	343367.593	1163667.084
151	342975.634	1164252.400	196	343072.920	1164176.553	240	343366.964	1163708.834
152	342962.243	1164238.264	197	343078.454	1164195.387	241	343370.131	1163736.506
153	342948.178	1164226.160	198	343093.716	1164224.351	242	343380.180	1163777.034
154	342932.928	1164215.039	199	343098.220	1164256.528	243	343396.859	1163815.528
155	342911.262	1164202.661	200	343091.878	1164275.151	244	343418.972	1163858.995
156	342888.263	1164192.984	ទីតាំងដីទី ៤			245	343429.389	1163895.226
157	342852.001	1164183.828	201	343210.270	1164247.951	246	343429.859	1163926.512
158	342826.425	1164180.214	202	343187.506	1164245.181	247	343415.912	1163876.645
159	342787.844	1164169.624	203	343166.596	1164235.766	248	343399.417	1164003.293
160	342763.379	1164158.958	204	343154.633	1164226.195	249	343369.230	1164032.086
161	342734.926	1164141.801	205	343140.857	1164207.861	250	343337.745	1164070.226
162	342718.890	1164129.619	206	343133.158	1164186.260	251	343304.421	1164127.181
163	342690.548	1164101.383	207	343132.233	1164163.347	252	343286.644	1164175.402
164	342667.453	1164068.715	208	343139.662	1164129.880	253	343278.592	1164231.971
165	342650.286	1164032.578	209	343145.800	1164092.466	254	343257.138	1164033.126
166	342637.465	1163980.851	210	343149.206	1164035.717			



ទីតាំងដីទី ៥			ទីតាំងដីទី ៥ (ត)			ទីតាំងដីទី ៦ (ត)		
ID	E	N	ID	E	N	ID	E	N
255	343442.036	1164190.752	301	343505.175	1164214.982	346	343648.744	1164412.681
256	343412.048	1164186.457	302	343484.860	1164208.525	347	343639.752	1164407.872
257	343398.376	1164178.513	303	343469.948	1164200.377	348	343627.316	1164399.850
258	343389.336	1164165.539	ទីតាំងដីទី ៦			349	343612.286	1164391.816
259	343386.616	1164149.962	304	343513.417	1164361.884	350	343599.215	1164386.147
260	343388.619	1164139.565	305	343511.043	1164354.713	351	343577.217	1164379.291
261	343396.930	1164126.113	306	343512.060	1164343.492	352	343554.530	1164375.265
262	343413.411	1164108.666	307	343515.684	1164336.864	353	343531.516	1164374.134
263	343427.560	1164089.280	308	343525.022	1164327.486	354	343520.929	1164370.282
264	343439.151	1164068.264	309	343534.530	1164316.060	ទីតាំងដីទី ៧		
265	343448.000	1164045.954	310	343542.045	1164304.890	355	343776.930	1164780.378
266	343452.970	1164023.954	311	343550.347	1164287.930	356	343763.040	1164769.365
267	343458.481	1164003.507	312	343555.565	1164272.875	357	343751.280	1164756.089
268	343466.914	1163984.082	313	343561.751	1164261.499	358	343742.020	1164740.963
269	343478.089	1163966.094	314	343570.403	1164251.864	359	343735.544	1164724.453
270	343491.768	1163949.928	315	343581.049	1164244.493	360	343732.050	1164707.065
272	343525.419	1163924.397	317	343605.937	1164237.998	362	343734.347	1164671.806
273	343544.671	1163915.578	318	343618.828	1164239.228	363	343743.629	1164645.031
274	343565.005	1163909.660	319	343639.611	1164246.802	364	343748.456	1164624.395
275	343585.983	1163906.771	320	343657.384	1164251.323	365	343749.781	1164592.671
276	343607.159	1163906.971	321	343675.670	1164252.717	366	343746.690	1164571.705
277	343628.079	1163910.257	322	343693.923	1164250.942	367	343732.333	1164534.242
278	343648.296	1163916.558	323	343711.598	1164246.051	368	343705.372	1164499.669
279	343676.366	1163931.352	324	343728.167	1164238.189	369	343680.203	1164482.154
280	343692.991	1163944.468	325	343743.134	1164227.593	370	343653.126	1164469.470
281	343710.860	1163964.284	326	343759.569	1164213.524	371	343607.607	1164462.516
282	343724.744	1163986.520	327	343783.081	1164205.785	372	343581.920	1164464.767
283	343732.809	1164006.101	328	343807.498	1164209.848	373	343551.250	1164471.523
284	343741.166	1164036.448	329	343823.017	1164220.181	374	343533.637	1164472.001
285	343742.731	1164061.557	330	343833.868	1164235.342	375	343516.185	1164469.585
286	343736.547	1164081.946	331	343839.467	1164250.797	376	343499.365	1164464.341
287	343718.928	1164104.108	332	343844.199	1164274.229	377	343483.611	1164456.411
288	343700.457	1164114.729	333	343845.187	1164291.040	378	343469.471	1164446.008
289	343679.569	1164118.931	334	343843.500	1164311.351	379	343462.314	1164438.459
290	343655.145	1164119.809	335	343835.368	1164340.783	380	343457.540	1164428.545
291	343638.288	1164123.804	336	343820.901	1164367.674	381	343446.781	1164418.099
292	343614.941	1164135.123	337	343808.081	1164383.518	382	343436.864	1164401.909
293	343601.364	1164145.883	338	343793.046	1164397.277	383	343423.337	1164382.592
294	343589.866	1164158.843	339	343776.131	1164408.646	384	343398.665	1164358.336
295	343580.801	1164173.606	340	343757.712	1164417.371	385	343379.724	1164345.131
296	343573.794	1164186.005	341	343738.201	1164423.259	386	343348.433	1164330.366
297	343559.000	1164201.353	342	343718.030	1164426.177	387	343314.819	1164316.165
298	343546.867	1164208.811	343	343687.523	1164424.864	388	343291.539	1164328.520
299	343533.484	1164213.682	344	343667.678	1164420.223	389	343268.747	1164319.976
300	343519.396	1164215.767	345	343658.070	1164416.806	390	343245.107	1164306.505



**ទីតាំងដី ៧ (ត)**

ID	E	N	ID	E	N	ID	E	N
391	343224.279	1164334.027	403	343151.791	1164711.180	415	343456.476	1164937.222
392	343193.912	1164350.610	404	343179.667	1164744.593	416	343483.252	1164971.692
393	343160.573	1164380.577	405	343201.517	1164764.637	417	343503.667	1165003.215
394	343144.268	1164402.853	406	343225.390	1164782.223	418	343517.986	1165029.096
395	343130.489	1164427.131	407	343252.941	1164798.072	419	343527.315	1165057.863
396	343117.933	1164455.892	408	343280.579	1164810.302	420	343541.453	1165089.815
397	343109.112	1164484.524	409	343295.077	1164816.487	421	343548.206	1165105.095
398	343101.861	1164528.064	410	343313.996	1164825.576	422	343555.033	1165132.246
399	343101.474	1164568.478	411	343341.010	1164840.410	423	343561.861	1165159.397
400	343108.621	1164616.417	412	343374.966	1164862.521	424	343574.432	1165021.450
401	343120.782	1164654.172	413	343404.093	1164885.228	425	343573.274	1164918.331
402	343135.485	1164685.305	414	343431.321	1164910.181	426	343729.455	1164841.565




តារាងលិខិតបញ្ជីស្ថិតស្ថានស្រុកបន្ទាយមង្គល់ ១០០ ហិកតា

នៃតំបន់ទេសចរណ៍ " នាគរាជ " ស្ថិតនៅឃុំរាម រុក្ខកម្រៃលេខ ខេត្តព្រះសីហនុ

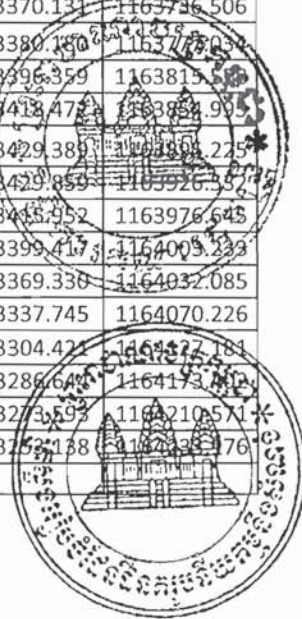
Projection UTM Zone 48N, Datum WGS 1984

**ទីតាំងដីទី ១**

ID	E	N	ID	E	N	ID	E	N
1	347967.529	1165813.586	42	346643.887	1167287.540	83	347651.174	1166250.053
2	347950.521	1165842.174	43	346617.389	1167301.755	84	347749.640	1166111.418
3	347918.471	1165896.046	44	346590.618	1167315.554	85	347818.018	1166015.141
4	347873.207	1165972.346	45	346485.584	1167369.825	86	347905.394	1165892.117
5	347857.514	1165997.726	46	346426.334	1167400.325	87	347963.013	1165810.142
6	347840.487	1166023.337	47	346325.959	1167451.995	<b>ទីតាំងដីទី ២</b>		
7	347806.408	1166071.346	48	346299.637	1167464.532	88	342957.706	1164317.933
8	347788.042	1166096.960	49	346271.444	1167476.988	89	342975.550	1164330.624
9	347763.391	1166131.051	50	346244.593	1167487.896	90	342992.539	1164350.630
10	347720.690	1166190.623	51	346217.098	1167498.165	91	343000.602	1164366.192
11	347699.723	1166219.874	52	346188.730	1167507.678	92	343003.547	1164374.456
12	347647.431	1166292.966	53	346172.159	1167512.965	93	343008.390	1164392.771
13	347556.394	1166420.169	54	346132.015	1167525.330	94	343015.452	1164411.840
14	347538.331	1166445.288	55	346044.863	1167552.099	95	343024.758	1164429.921
15	347513.227	1166480.241	56	346042.449	1167552.877	96	343036.172	1164446.751
16	347502.952	1166494.547	57	346016.763	1167561.149	97	343046.523	1164459.368
17	347472.623	1166536.349	58	345988.492	1167570.835	98	343054.395	1164475.945
18	347461.378	1166551.688	59	345959.750	1167581.322	99	343055.795	1164494.243
19	347436.766	1166585.064	60	345930.657	1167592.680	100	343050.538	1164511.825
20	347427.746	1166597.063	61	345903.985	1167603.637	101	343039.322	1164526.351
21	347410.038	1166620.335	62	345885.546	1167611.642	102	343023.641	1164535.885
22	347401.817	1166630.845	63	345739.619	1167675.914	103	343011.722	1164538.808
23	347395.182	1166639.194	64	345716.981	1167685.604	104	342992.081	1164538.792
24	347382.994	1166654.023	65	345709.513	1167668.159	105	342965.109	1164540.154
25	347363.338	1166676.534	66	345890.839	1167593.875	106	342925.274	1164547.394
26	347343.341	1166698.203	67	345918.931	1167582.366	107	342899.548	1164555.610
27	347322.464	1166719.520	68	346140.022	1167501.286	108	342874.807	1164566.438
28	347282.437	1166758.101	69	346295.432	1167432.364	109	342857.328	1164579.831
29	347212.876	1166825.150	70	346421.128	1167376.619	110	342812.685	1164595.185
30	347105.261	1166928.897	71	346442.706	1167367.049	111	342788.378	1164605.841
31	347077.400	1166955.680	72	346589.714	1167280.205	112	342730.508	1164650.711
32	347062.742	1166969.096	73	346737.276	1167193.034	113	342698.297	1164692.617
33	347039.780	1166989.080	74	346784.678	1167158.899	114	342669.497	1164590.149
34	347037.890	1166990.623	75	346884.389	1167087.095	115	342646.326	1164578.755
35	347024.087	1167001.892	76	346898.522	1167076.918	116	342616.118	1164556.722
36	346993.044	1167026.649	77	347099.711	1166884.408	117	342598.068	1164539.035
37	346766.667	1167206.908	78	347270.709	1166720.788	118	342575.412	1164508.682
38	346743.334	1167224.466	79	347311.002	1166672.612	119	342558.355	1164478.675
39	346718.780	1167241.534	80	347350.837	1166624.983	120	342536.608	1164438.178
40	346694.034	1167257.760	81	347576.626	1166355.017	121	342515.376	1164408.440
41	346669.031	1167273.127	82	347610.963	1166306.668	122	342472.118	1164377.229




ទីតាំងដី ២ (ត)			ទីតាំងដី ៣ (ត)			ទីតាំងដី ៤(ត)		
ID	E	N	ID	E	N	ID	E	N
123	342555.508	1164338.294	167	342635.768	1163940.880	211	343145.612	1163978.979
124	342570.557	1164303.536	168	342644.159	1163888.253	212	343135.072	1163923.113
125	342586.260	1164278.440	169	342658.202	1163850.791	213	343124.262	1163886.772
126	342611.447	1164255.884	170	342678.445	1163816.283	214	343102.553	1163834.229
127	342634.595	1164245.392	171	342704.292	1163785.746	215	343084.560	1163800.856
128	342659.668	1164241.235	172	342734.981	1163760.080	216	343063.889	1163769.072
129	342676.613	1164242.141	173	342760.566	1163744.883	217	343038.372	1163732.989
130	342701.100	1164248.948	174	342792.536	1163737.923	218	343022.122	1163698.825
131	342722.997	1164261.848	175	342824.813	1163743.286	219	343012.450	1163662.251
132	342738.545	1164276.613	176	342852.814	1163760.212	220	343009.829	1163637.146
133	342758.681	1164293.811	177	342872.565	1163786.298	221	343011.740	1163599.363
134	342781.628	1164306.521	178	342880.220	1163809.680	222	343020.585	1163562.579
135	342805.661	1164314.586	179	342883.197	1163839.510	223	343036.060	1163528.058
136	342836.404	1164318.078	180	342891.730	1163870.974	224	343057.634	1163496.981
137	342856.995	1164316.500	181	342906.660	1163899.955	225	343084.569	1163470.415
138	342877.111	1164311.830	182	342927.326	1163925.169	226	343115.940	1163449.270
139	342894.034	1164307.266	183	342952.812	1163945.498	227	343150.672	1163434.272
140	342911.502	1164305.820	184	342981.989	1163960.041	228	343187.574	1163425.935
141	342928.944	1164307.539	185	343013.564	1163968.154	229	343225.380	1163424.545
142	342945.793	1164312.367	186	343037.476	1163976.556	230	343262.794	1163430.150
<b>ទីតាំងដី ៣</b>			187	343058.314	1163990.981	231	343296.870	1163441.817
143	343074.316	1164294.494	188	343080.570	1164021.618	232	343324.646	1163458.423
144	343056.391	1164302.601	189	343087.271	1164041.644	233	343348.132	1163480.687
145	343043.353	1164304.340	190	343089.260	1164058.451	234	343370.855	1163517.288
146	343023.930	1164301.217	191	343088.235	1164075.344	235	343380.390	1163548.213
147	343006.759	1164291.614	192	343084.228	1164091.787	236	343382.951	1163580.473
148	343001.910	1164287.155	193	343077.488	1164108.793	237	343378.414	1163612.516
149	342993.930	1164276.700	194	343072.376	1164127.746	238	343371.594	1163639.520
150	342986.894	1164266.390	195	343070.288	1164147.264	239	343367.593	1163667.084
151	342975.634	1164252.400	196	343072.920	1164176.553	240	343366.964	1163708.834
152	342962.243	1164238.264	197	343078.454	1164195.387	241	343370.131	1163736.506
153	342948.178	1164226.160	198	343093.716	1164224.351	242	343380.180	1163780.148
154	342932.928	1164215.039	199	343098.220	1164256.528	243	343396.359	1163815.815
155	342911.262	1164202.661	200	343091.878	1164275.151	244	343418.475	1163854.995
156	342888.263	1164192.984	<b>ទីតាំងដី ៤</b>			245	343429.389	1163894.225
157	342852.001	1164183.828	201	343210.270	1164247.951	246	343429.859	1163926.579
158	342826.425	1164180.214	202	343187.506	1164245.181	247	343435.952	1163976.643
159	342787.844	1164169.624	203	343166.596	1164235.766	248	343399.417	1164005.233
160	342763.379	1164158.958	204	343154.633	1164226.195	249	343369.338	1164032.085
161	342734.926	1164141.801	205	343140.857	1164207.861	250	343337.745	1164070.226
162	342718.890	1164129.619	206	343133.158	1164186.260	251	343304.471	1164122.181
163	342690.548	1164101.383	207	343132.233	1164163.347	252	343286.649	1164173.819
164	342667.453	1164068.715	208	343139.662	1164129.880	253	343233.593	1164210.571
165	342650.286	1164032.578	209	343145.800	1164092.466	254	343253.188	1164233.776
166	342637.465	1163980.851	210	343149.206	1164035.717			





ទីតាំងដី ៥			ទីតាំងដី ៥ (ត)			ទីតាំងដី ៦ (ត)		
ID	E	N	ID	E	N	ID	E	N
255	343442.036	1164190.752	301	343505.175	1164214.982	346	343648.744	1164412.681
256	343412.048	1164186.457	302	343484.860	1164208.525	347	343639.752	1164407.872
257	343398.376	1164178.513	303	343469.948	1164200.377	348	343627.316	1164399.850
258	343389.336	1164165.539	ទីតាំងដី ៦			349	343612.286	1164391.816
259	343386.616	1164149.962	304	343513.417	1164361.884	350	343599.215	1164386.147
260	343388.619	1164139.565	305	343511.043	1164354.713	351	343577.217	1164379.291
261	343396.930	1164126.113	306	343512.060	1164343.492	352	343554.530	1164375.265
262	343413.411	1164108.666	307	343515.684	1164336.864	353	343531.516	1164374.134
263	343427.560	1164089.280	308	343525.022	1164327.486	354	343520.929	1164370.282
264	343439.151	1164068.264	309	343534.530	1164316.060	ទីតាំងដី ៧		
265	343448.000	1164045.954	310	343542.045	1164304.890	355	343776.930	1164780.378
266	343452.970	1164023.954	311	343550.347	1164287.930	356	343763.040	1164769.365
267	343458.481	1164003.507	312	343555.565	1164272.875	357	343751.280	1164756.089
268	343466.914	1163984.082	313	343561.751	1164261.499	358	343742.020	1164740.963
269	343478.089	1163966.094	314	343570.403	1164251.864	359	343735.544	1164724.453
270	343491.768	1163949.928	315	343581.049	1164244.493	360	343732.050	1164707.065
272	343525.419	1163924.397	317	343605.937	1164237.998	362	343734.347	1164671.806
273	343544.671	1163915.578	318	343618.828	1164239.228	363	343743.629	1164645.031
274	343565.005	1163909.660	319	343639.611	1164246.802	364	343748.456	1164624.395
275	343585.983	1163906.771	320	343657.384	1164251.323	365	343749.781	1164592.671
276	343607.159	1163906.971	321	343675.670	1164252.717	366	343746.690	1164571.705
277	343628.079	1163910.257	322	343693.923	1164250.942	367	343732.333	1164534.242
278	343648.296	1163916.558	323	343711.598	1164246.051	368	343705.372	1164499.669
279	343676.366	1163931.352	324	343728.167	1164238.189	369	343680.203	1164482.154
280	343692.991	1163944.468	325	343743.134	1164227.593	370	343653.126	1164469.470
281	343710.860	1163964.284	326	343759.569	1164213.524	371	343607.607	1164462.516
282	343724.744	1163986.520	327	343783.081	1164205.785	372	343581.920	1164464.767
283	343732.809	1164006.101	328	343807.498	1164209.848	373	343551.250	1164471.523
284	343741.166	1164036.448	329	343823.017	1164220.181	374	343533.637	1164472.001
285	343742.731	1164061.557	330	343833.868	1164235.342	375	343516.185	1164469.585
286	343736.547	1164081.946	331	343839.467	1164250.797	376	343499.365	1164464.341
287	343718.928	1164104.108	332	343844.199	1164274.229	377	343483.631	1164456.411
288	343700.457	1164114.729	333	343845.187	1164291.040	378	343469.411	1164448.008
289	343679.569	1164118.931	334	343843.500	1164311.351	379	343401.364	1164438.450
290	343655.145	1164119.809	335	343835.368	1164340.783	380	343251.540	1164416.545
291	343638.288	1164123.804	336	343820.901	1164367.674	381	343246.781	1164418.099
292	343614.941	1164135.123	337	343808.081	1164383.518	382	343236.864	1164401.303
293	343601.364	1164145.883	338	343793.046	1164397.277	383	343223.337	1164387.692
294	343589.866	1164158.843	339	343776.131	1164408.646	384	343398.663	1164358.336
295	343580.801	1164173.606	340	343757.712	1164417.371	385	343379.724	1164345.131
296	343573.794	1164186.005	341	343738.201	1164423.259	386	343348.438	1164328.366
297	343559.000	1164201.353	342	343718.030	1164426.177	387	343314.619	1164322.164
298	343546.867	1164208.811	343	343687.523	1164424.864	388	343291.789	1164318.520
299	343533.484	1164213.682	344	343667.678	1164420.223	389	343268.747	1164317.976
300	343519.396	1164215.767	345	343658.070	1164416.806	390	343248.107	1164314.505



**ទីតាំងដីទី ៧ (ត)**

ID	E	N	ID	E	N	ID	E	N
391	343224.279	1164334.027	403	343151.791	1164711.180	415	343456.476	1164937.222
392	343193.912	1164350.610	404	343179.667	1164744.593	416	343483.252	1164971.692
393	343160.573	1164380.577	405	343201.517	1164764.637	417	343503.667	1165003.215
394	343144.268	1164402.853	406	343225.390	1164782.223	418	343517.986	1165029.096
395	343130.489	1164427.131	407	343252.941	1164798.072	419	343531.235	1165057.863
396	343117.933	1164455.892	408	343280.579	1164810.302	420	343545.483	1165083.835
397	343109.112	1164484.524	409	343295.077	1164816.487	421	343559.731	1165105.093
398	343101.861	1164528.064	410	343313.996	1164825.576	422	343574.016	1165132.544
399	343101.474	1164568.478	411	343341.010	1164840.410	423	343588.291	1165157.872
400	343108.621	1164616.417	412	343374.966	1164862.521	424	343602.532	1165041.450
401	343120.782	1164654.172	413	343404.093	1164885.228	425	343616.774	1164918.831
402	343135.485	1164685.305	414	343431.321	1164910.181	426	343729.485	1164841.565



ផែនទីឧបសម្ព័ន្ធនៃអនុក្រឹត្យលេខ ៧១ អនក្រ.បក/រក្ស.ផ្ទៃដី... ល. ខេ. អ. ឆ្នាំ ២០២១



ផែនទីបង្ហាញទីតាំងដីស្នាក់នៅសម្រាប់គម្រោងសាងសង់ " ទីតាំងស្នាក់នៅសម្រាប់ គម្រោងសាងសង់ ខេត្តស្ទឹងត្រែង " ស្ថិតនៅឃុំរោង ឃុំស្ទឹងត្រែង ខេត្តស្ទឹងត្រែង

